

Australian perspectives in AOGEO

Professor Megan Lewis

AOGEO Coordination Board Co-Chair
Past President, Earth Observation Australia
Emerita Professor in Environmental Remote Sensing,
University of Adelaide, Australia

Asia Oceania Group on Earth Observations



- Large geographically diverse region
- Culturally diverse
- Unbalanced socioeconomic development
- Vulnerable to climate change impacts

Governance

Caucus – Regional GEO Principals

Coordination Board


Co-Chairs













Asia Oceania Group on Earth Observations


Regional Application Activities

Task Groups



AOGEO Task Groups (Applications)		GWP activities
Asian Water Cycle Initiative		 GLOBAL WATER SUSTAINABILITY
Asia Pacific Biodiversity Observation Network		
Asia-Oceania Greenhouse Gas Initiative (AO-GHG)		
Ocean, Coasts and Islands (OCI)		 a GEO Initiative
Asia Rice Crop Estimation & Monitoring		 GLOBAL AGRICULTURAL MONITORING
Drought Monitoring and Evaluation		GEO-LDN
Environmental Monitoring and Assessment		 GLOBAL AGRICULTURAL MONITORING
Disaster Resilience		GEO-DARMA
Himalayan GEOSS		 OBSERVING MOUNTAIN ENVIRONMENTS

Asia Oceania Group on Earth Observations



Foundational Tasks

Data Sharing

Data Hub and Cubes

User Engagement and Communication

Integrated Priority Studies

Mekong River Basin

Pacific Island Countries and Territories


Himalayan Region

Asia Oceania Group on Earth Observations

Symposia

2024 3-5 September, Tokyo, Japan

2025 15-17 October, Bangkok, Thailand



Workshops

2024 29-31 May, Online

2025 February 25-27, Kunming, China



International Capacity Building Training Workshops

2025 12-13 April, Dhaka, Bangladesh



Pacific and Oceania focus

- Pacific Island Advisory Group (PIAG) of GEO Executive Committee 2020-2024
- GRSS-GEO projects
- Oceania Geospatial Symposium, Noumea 2022
- Digital Earth Pacific
- Supporting and increasing GEO membership of Pacific & Small Island Developing States
- Multilateral collaborations to enhance spatial data & EO access and capability

